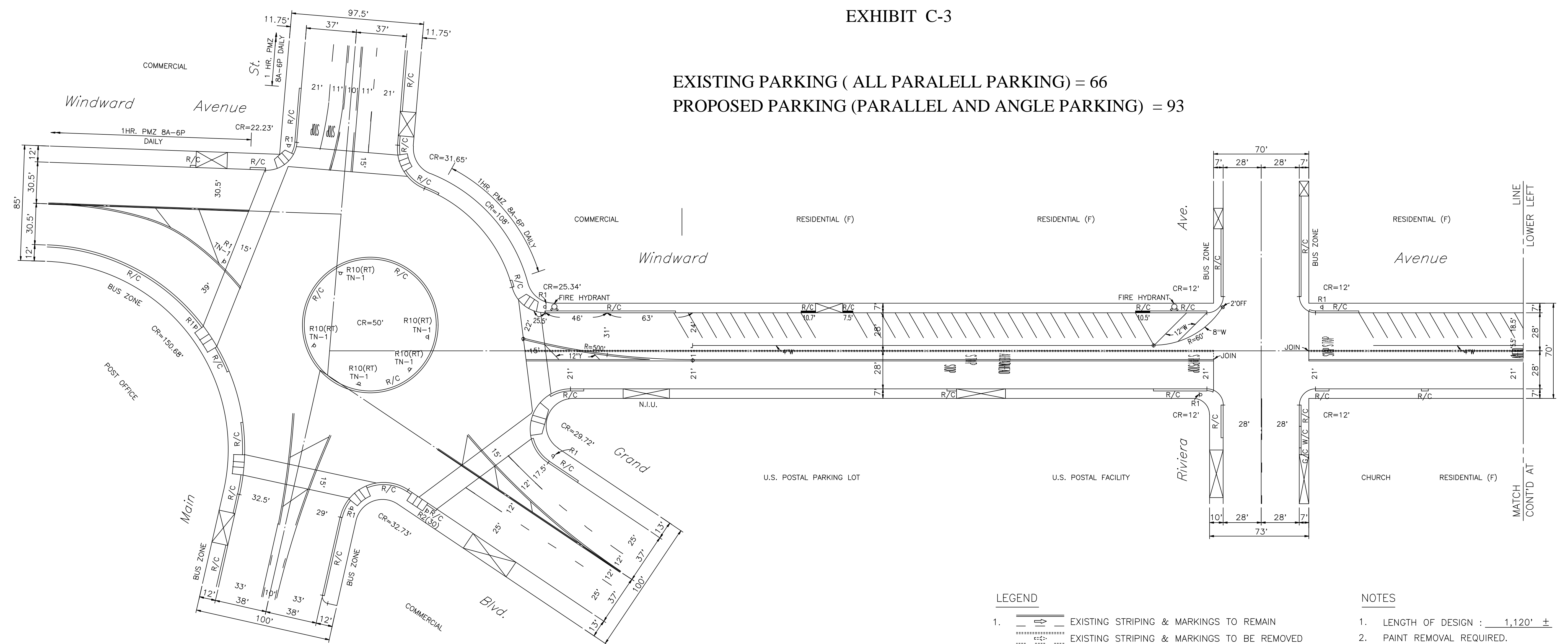


EXHIBIT C-3

EXISTING PARKING (ALL PARALELL PARKING) = 66
PROPOSED PARKING (PARALLEL AND ANGLE PARKING) = 93

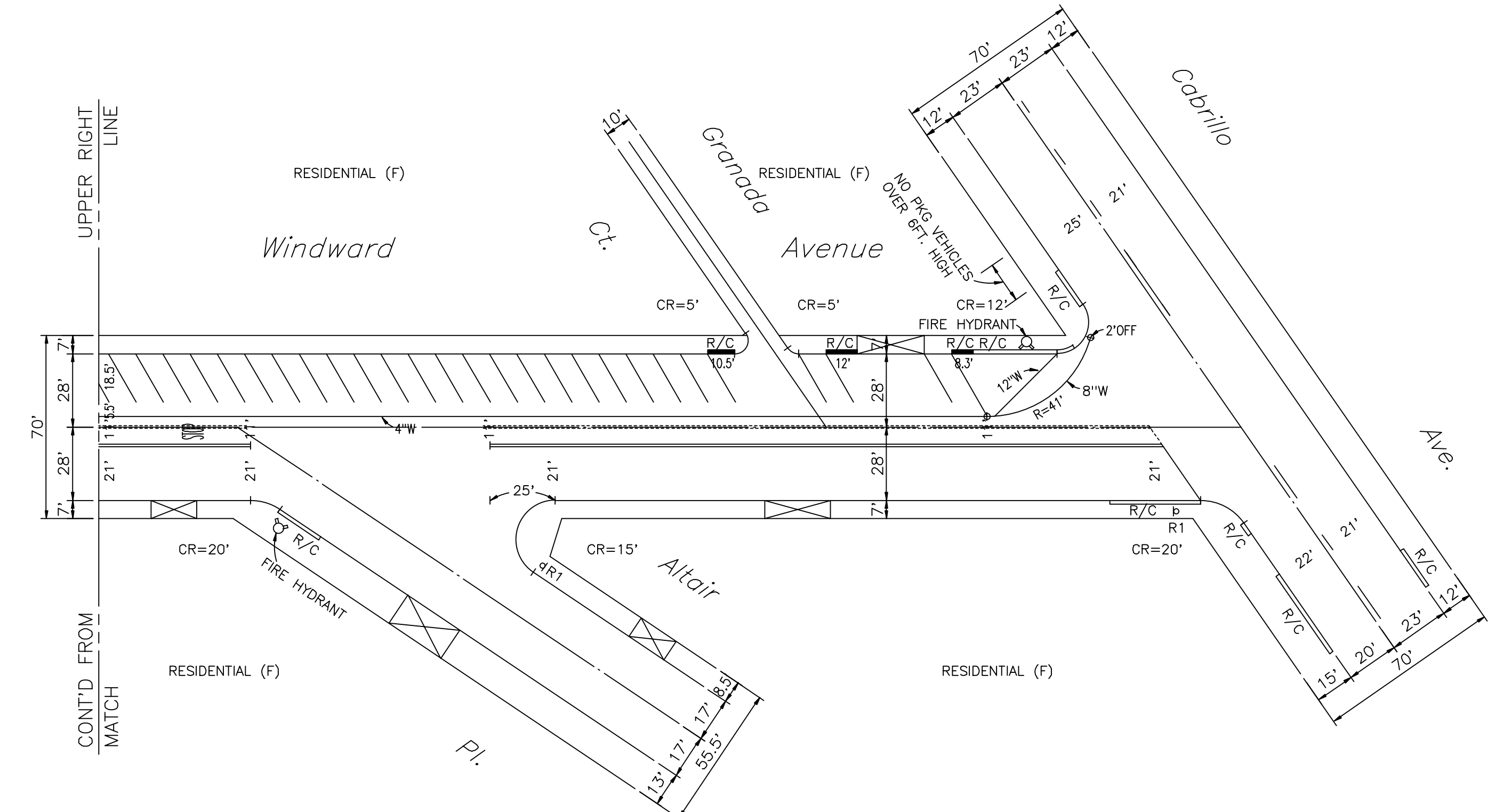


LEGEND

- 1. EXISTING STRIPING & MARKINGS TO REMAIN
2. EXISTING STRIPING & MARKINGS TO BE REMOVED
3. PROPOSED STRIPING & MARKINGS
4. EXISTING SIGNS, PROPOSED SIGNS, SIGNALIZED INTERSECTION, EXISTING RED CURB, PROPOSED RED CURB

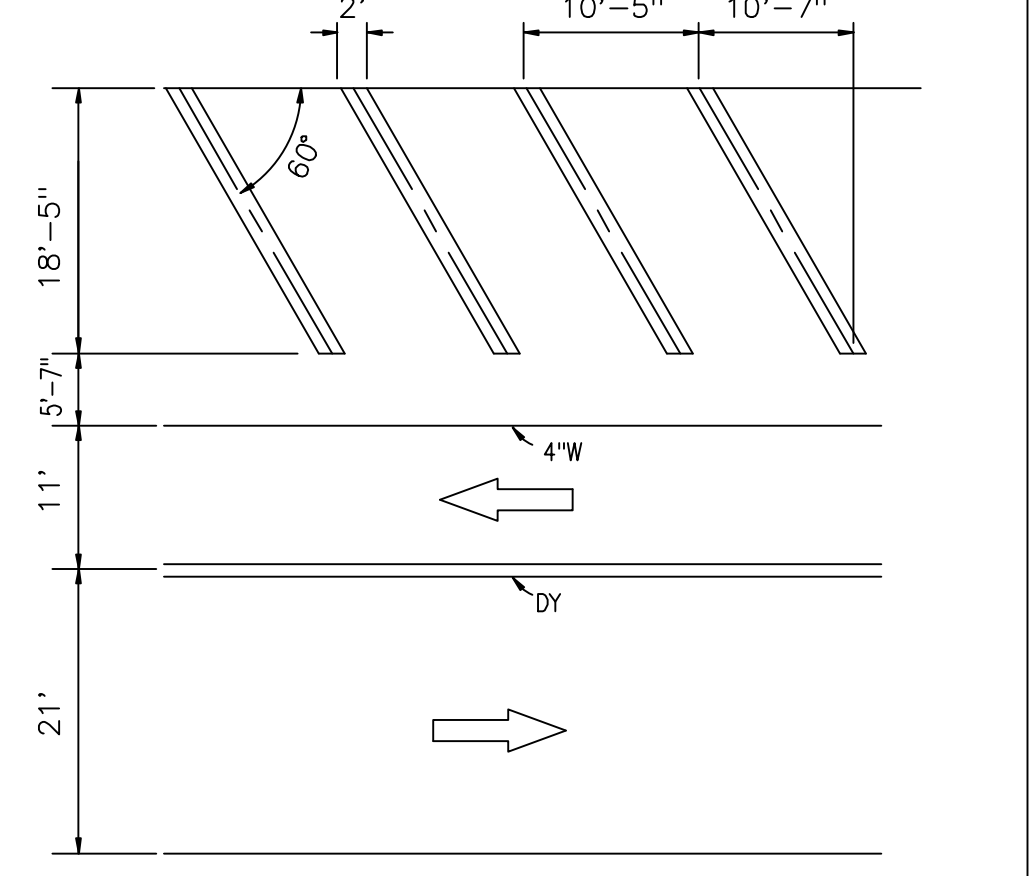
NOTES

- 1. LENGTH OF DESIGN : 1,120' +/-
2. PAINT REMOVAL REQUIRED.



NOT TO SCALE

TYP. BETWEEN MAIN ST. & CABRILLO AV.



ANGLE PARKING DETAIL (60°)
TOTAL 60° SPACES: 60

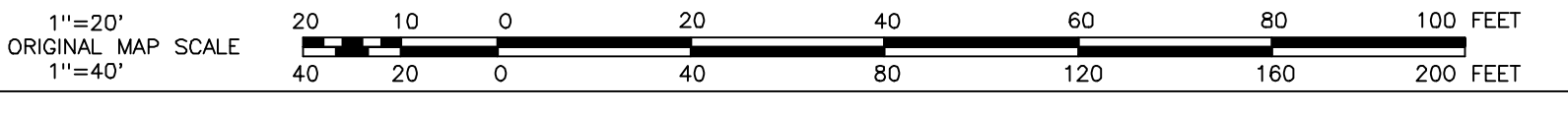


SCALE: 1"=40'



Approval and project information block including submitted/recommended/approved dates, transportation engineer names, and project details for Windward Avenue from Main St. to Cabrillo Ave.

Vertical revision and project tracking table with columns for NO., REVISION DESCRIPTION, DATE, SR. T.E., PR. TRAN. ENGR., DATE, BY, and DATE.



SCALES: HORIZ. 1"=... VERT. 1"=...

SHEET

INDEX NUMBER

1