EXHIBIT C-2

EXISTING PARKING (ALL PARALELL PARKING) = 91
PROPOSED PARKING (PARALLEL AND ANGLE PARKING) = 131

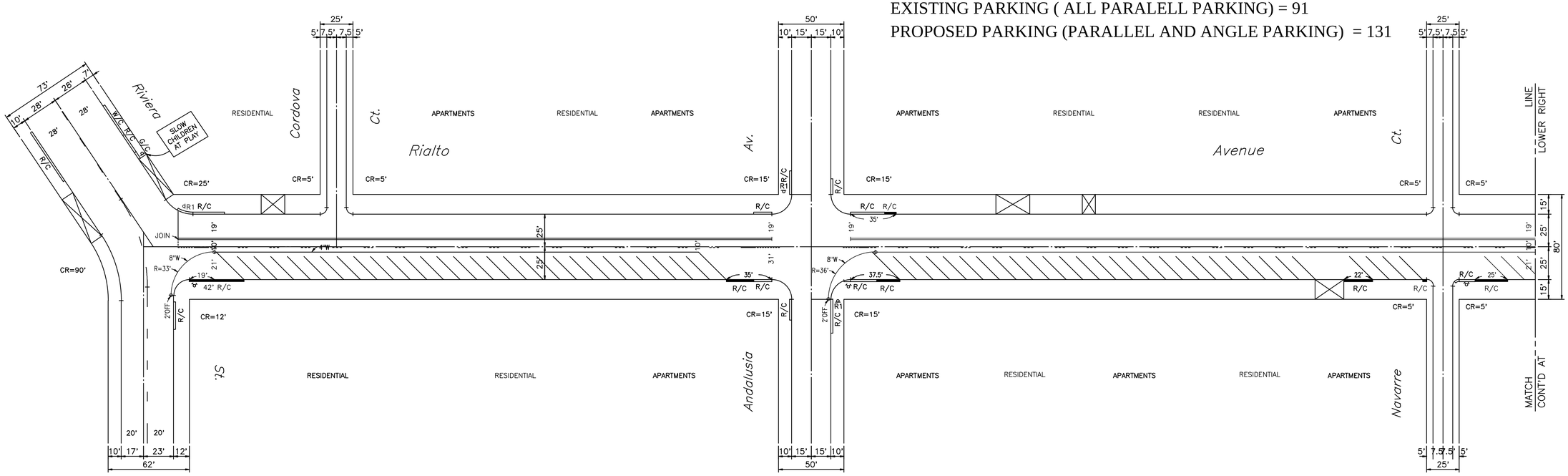

LEGEND

1. EXISTING STRIPING & MARKINGS TO REMAIN
   EXISTING STRIPING & MARKINGS TO BE REMOVED
   PROPOSED STRIPING & MARKINGS
2. EXISTING SIGNS ▸ PROPOSED SIGNS
3. SIGNALIZED INTERSECTION
4. R/C EXISTING RED CURB
   R/C PROPOSED RED CURB

NOTES

1. LENGTH OF DESIGN : 1,275' ±
2. PAINT REMOVAL REQUIRED.

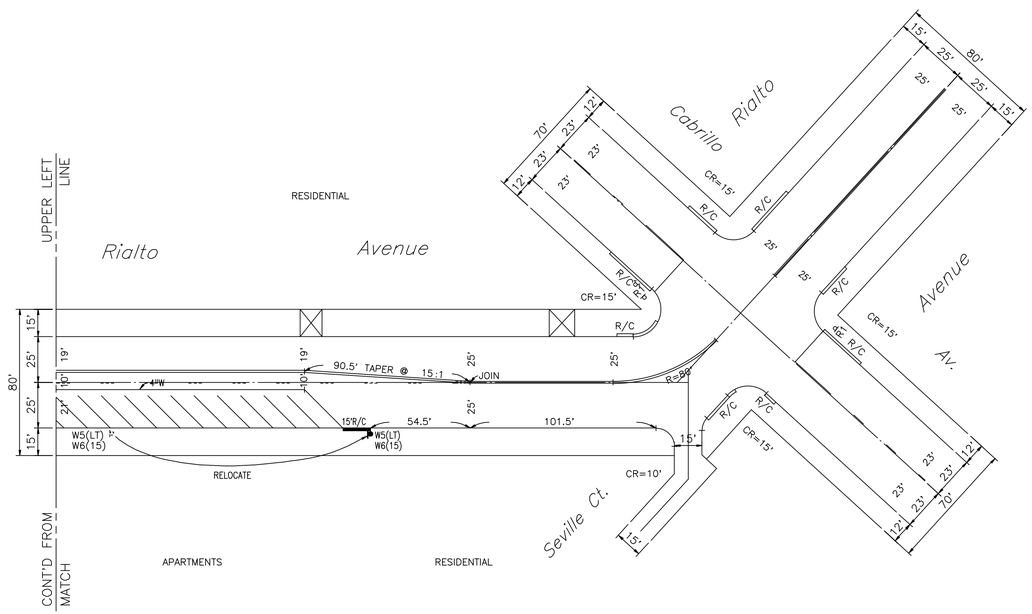

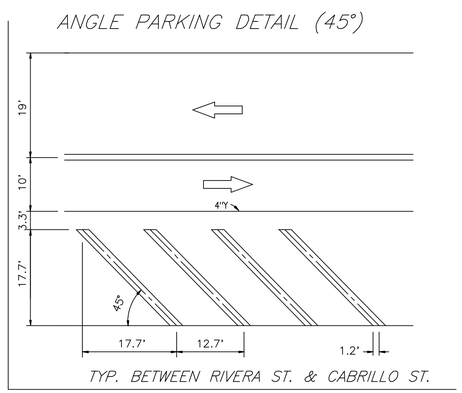

SCALE: 1"=40'

NO.	REVISION DESCRIPTION (NON CADD PLANS ONLY)	T.E.	SR. T.E.	PR. TRAN. ENGR.	DATE

	BY	DATE
BASE	WH.	12-9-03
FIELD	WH.	12-9-03
DRAFTING		
CHECK	LCJ.	12-9-03
DESIGN	RG	2-3-04

	BY	DATE
SUPERVISOR	TC	
S.T.A.R.		
DISTRICT		
SIGNALS		
BIKEWAYS		

REGISTERED PROFESSIONAL ENGINEER
THOMAS L. JONES
No. 19381
Exp. 09-30-05
CIVIL
STATE OF CALIFORNIA

SUBMITTED ____ 20 ___	RECOMMENDED ____ 20 ___	APPROVED ____ 20 ___
Transportation Engineer	Senior Transportation Engineer	Principal Transportation Engineer

INSTALLATION DATES
MARKOUT BEGAN:
MARKOUT COMPLETED:
STRIPING COMPLETED:

References:
P-2513 P-18744
P-2515
P-2514
FB 108 145

Thomas Guide	District
671,H6	W.

CITY OF LOS ANGELES
DEPARTMENT OF TRANSPORTATION
WAYNE K. TANDA, GENERAL MANAGER

RIALTO AVENUE
RIVIERA AV. TO CABRILLO AV.

PROJECT NO.	DRAWING NO.	
68746	A-3962	1/1

1"=20' ORIGINAL MAP SCALE 1"=40'
20 10 0 20 40 60 80 100 FEET
40 20 0 40 80 120 160 200 FEET

SCALES	HORIZ. 1"=	SHEET	INDEX NUMBER
	VERT. 1"=		